

U Getting to UOW
Access campus
the easy way

Free shuttle bus and cycling routes



Using public transport

PAYING YOUR FARE USING OPAL CARDS
The UOW NG and GK Shuttle buses and the public Gong Shuttle are free of charge. If you are catching a regular bus service or the train you need to pay a fare.
Opal cards are free smartcard tickets that you load money onto and use for public transport (buses, trains, light rail and ferries) across NSW.
If you are eligible for a Concession Opal card you can receive public transport fares at half the price of an adult fare. Find out more about all concessions and eligibility requirements at uow.edu.au/student/central/travelpasses. If you are not eligible for a Concession Opal card, you will need to get an Adult Opal card. Adult Opal cards are available at the Uni Shop, some newsagents or convenience stores.
Top up facilities for Opal cards are available at train stations (including North Wollongong) and the Uni Shop. Alternatively, you can top up online as required or automatically.

A PLEASANT ENVIRONMENT FOR ALL
In the interest of all passengers, please refrain from smoking, eating, drinking and playing loud music on public transport, at stations and bus stops. The Wollongong and iC campuses are smoke free.
GETTING ON AND OFF THE BUS
To ensure the bus driver sees you waiting, always hail the bus by raising your arm at the stop. To let the driver know you want to alight at the next stop, you should press one of the stop buttons located throughout the bus.

Accessible transport
Trains and most buses have facilities to assist you if you need low floor or wheelchair entry for public transport. Four out of five of the UOW buses are wheelchair accessible.
Persons with a Mobility Permit Scheme card are able to park without charge across campus in marked disabled bays, UOW permit and pay and display ticket car parks. Contact UOW Disability Services for a pass if you wish to park regularly in the multistorey car park (P1).

Train services

North Wollongong Station is the closest to the Wollongong Campus. North Wollongong Station is on the South Coast line, with trains from Sydney, Port Kembla, Kiama and Bomaderry stopping throughout the day. North Wollongong Station is wheelchair accessible. For timetables and a trip planner visit transportnsw.info.
The free North Gong Shuttle bus runs between North Wollongong Station and the Wollongong Campus to meet trains where possible. See details below left. Alternatively, the station is approximately a 20 minute walk from UOW.

Taxi services

Taxis are available at the rank on Northfields Ave, or by calling Wollongong Radio Cabs on (02) 4254 2111. Accessible taxi bookings can be made on (02) 4254 2199.

Cycling and walking

If you live up to 7km from the Wollongong Campus, it's easy to ride your bike or walk, and it can be quicker than driving. Cycling and walking offer great health, social, economic and environmental benefits. There are bike spaces for over 900 bikes on campus, including six secure bike bases on campus where you can lock up your bike and get access to showers, toilets, change rooms and lockers. These are available for staff and students. See uow.edu.au/transport/cycling for details.
All paths at UOW are shared walking and cycling paths. Cyclists can also use the roads around campus, but please take care. Be courteous when riding around pedestrians and use your bell to alert those who can't see you. Please note that bikes cannot be chained to trees, light posts, railings or buildings, and can be impounded by Security. UOW Security recommend the use of a D lock. Under NSW legislation you are required to wear a properly fitted helmet, carry ID and have front and rear lights and reflectors on your bike.
If you are walking, please walk in well-lit areas, with friends, and use safety escorts on campus if walking alone to your car at night. Find out more about security and walking escorts at uow.edu.au/about/security.

Parking at UOW

At UOW, parking is limited, in high demand and expensive. During session there can be more than 16,000 people on campus each day, but there are only 3,000 parking spaces. Congestion during peak periods of session can cause delays and be stressful. Use the parking guidance system signs around campus or ask a passerby to check the UOW Parking app to avoid wasting time searching for spaces. To avoid these problems, consider walking, cycling or using public transport where practicable. If you have to drive, consider carpooling to receive free parking with three or more people. See uow.edu.au/parking for parking conditions and rates.

Carpooling at UOW - free parking

Carpool to UOW with three or more people in a car and get **free parking!** Arrive at the Western carpark (P4) carpooling area from 07:30 and see the parking attendant to receive free parking. Carpooling is intended to help those travelling from further afield where public transport is not as convenient, and to reduce greenhouse emissions. It is not acceptable to pick up additional passengers in and around the campus, and offenders will be refused parking for the rest of the session.
Find others in your classes to carpool with you, or try the UOW sponsored carpool website to find others travelling at the same time from your area. Visit uow.edu.au/transport/carpooling.

W
Effective October 2016
uow.edu.au/transport

Useful apps for your smartphone

Want to know how long until the next free shuttle bus? Download the **UOW Shuttle** app, available for iPhone, Windows and Android.
Are there available parking spots right now? Find out by downloading the **UOW Parking** app. Both UOW apps are available for iPhone and Android.
Need to know more about public transport? Some students have recommended **TripView**, which is available for iPhone, Windows and Android, or **Opal Travel** or **TripGo** for iPhone and Android. Visit uow.edu.au/transport/apps.
Get the **SafeZone** app for iPhone, Android or Windows to be connected directly to UOW Security when you need help, first aid, or a safety escort on campus.

Emergencies
UOW SECURITY
(02) 4221 4900
SafeZone smartphone app

GENERAL ENQUIRIES/ SAFETY ESCORTS
(02) 4221 4555
uow.edu.au/about/security

000
Police, Ambulance, Fire

Northfields Avenue
Wollongong NSW 2522 Australia
Telephone: (02) 4221 3555
uow.edu.au

UNIVERSITY OF WOLLONGONG AUSTRALIA

The University of Wollongong attempts to ensure that the information contained in this publication is correct at the time of publication (October 2016), however, sections may be amended without notice by the University in response to changing circumstances or for any other reason. You should check with the University or relevant bus and train operators to ensure that services have not changed since publication.

Artwork and design by transitgraphics.com.au. TG16395 - October 2016. CRICOS Provider No:00102E.

Free Gong Shuttle

The Gong Shuttle is a free NSW Government public bus service. The bus connects Wollongong CBD and UOW in a loop including Wollongong Station, the Hospital, North Beach, Wollongong Harbour and the Innovation Campus. Catch the bus from Northfields Ave bus interchange (Stands C and D). **Route 55A** travels anticlockwise, and **route 55C** travels clockwise.

WEEKDAYS
07:00 - 18:00 every 10 minutes in both directions.
18:00 - 22:00 every 20 minutes in both directions.

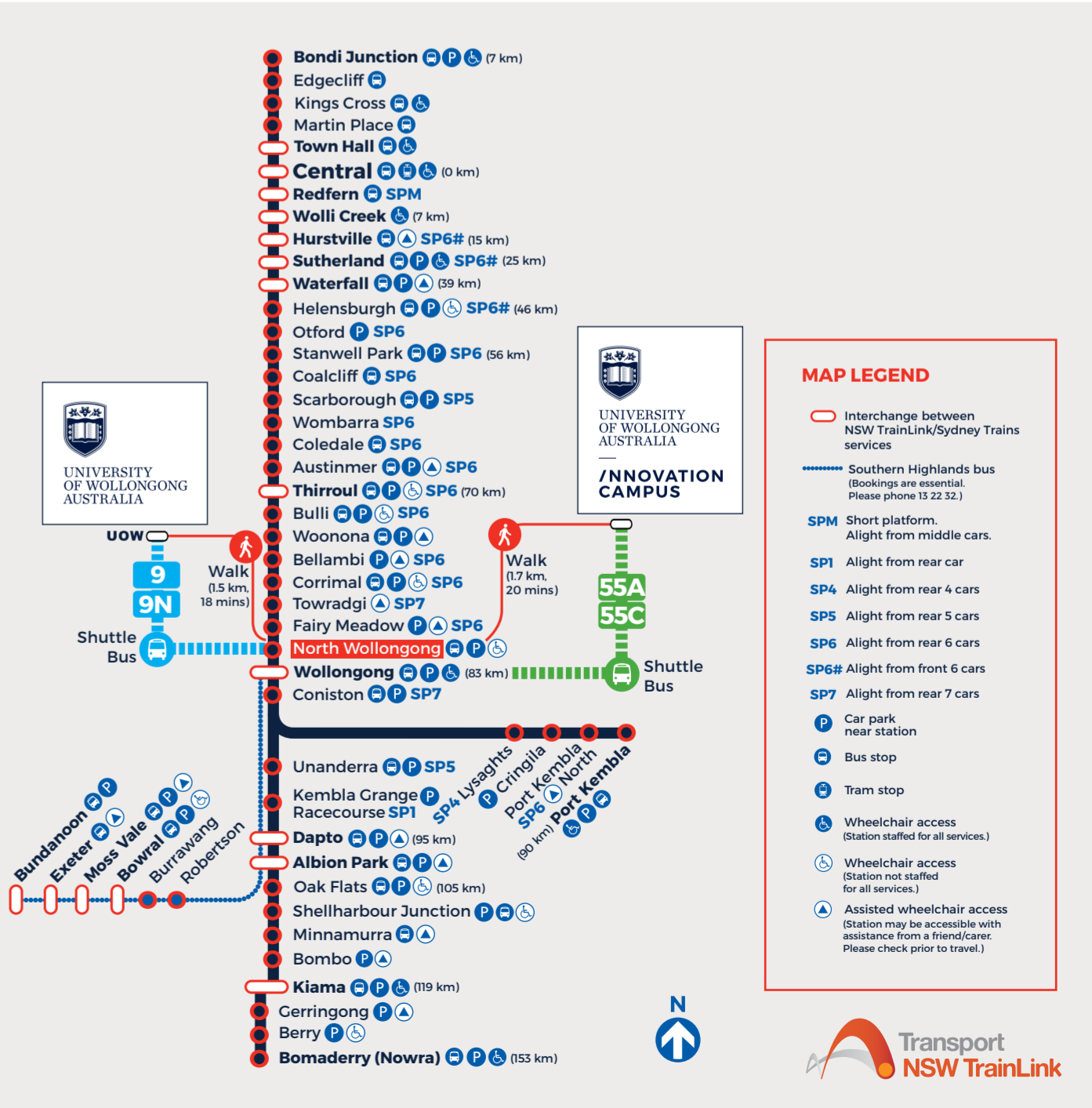
WEEKENDS AND PUBLIC HOLIDAYS
08:00 - 18:00 every 20 minutes in both directions.

Free UOW Shuttle Buses

NORTH GONG (NG) SHUTTLE (ROUTES 9 AND 9N)
The free **NG Shuttle** connects the Wollongong Campus to North Wollongong station. It is also walking distance from International House and residents of North Wollongong. **Route 9** travels around the University Ring Road, and **route 9N** goes straight from the station to Northfields Ave bus interchange (Stand A).
The bus meets trains where possible, running frequently from 07:30 - 21:50 on weekdays during session. It also operates during exam periods, including on Saturdays when there are exams. Outside of session, the bus follows the reduced timetable.
Visit uow.edu.au/transport/shuttles for more information and timetables.

UOW GK SHUTTLE BUS

The free **GK Shuttle** connects the Wollongong Campus with Keiraville, Gwynneville and Wollongong CBD in a loop. Bus stops are close to Weerona College, Keiraview, Marketview, Wollongong CBD, Wollongong Station and the Hospital. **Route GKA** travels anticlockwise, and **route GKC** travels clockwise.
The **GKC shuttle** runs from 08:00 - 22:45 on weekdays during session and exam periods. It operates from the bus interchange (Stand E) on Northfields Ave.
The **GKA shuttle** runs at peak times (08:00 - 10:00, 16:00 - 22:00) on weekdays during session and exam periods. It stops on the southern side of Northfields Ave, opposite the bus interchange (Stand F).
Visit uow.edu.au/transport/shuttles for more information and timetables.



Access UOW Local area map

Bus route listing

FREE BUS SERVICES TO UOW

- ROUTE**
- 9** North Gong Shuttle connects the North Wollongong Station to UOW (see other side of guide for details).
 - 9N** Gong Shuttle connects Wollongong City and UOW in a loop (see other side of guide for details).
 - 55A** Gong Shuttle connects UOW to Keiraville, Gwynneville and Wollongong, including stops near Weerona College, Keiraville, Marketview and Wollongong CBD (see other side for details).
 - 55C**
 - GK**

LOCAL BUS SERVICES TO UOW

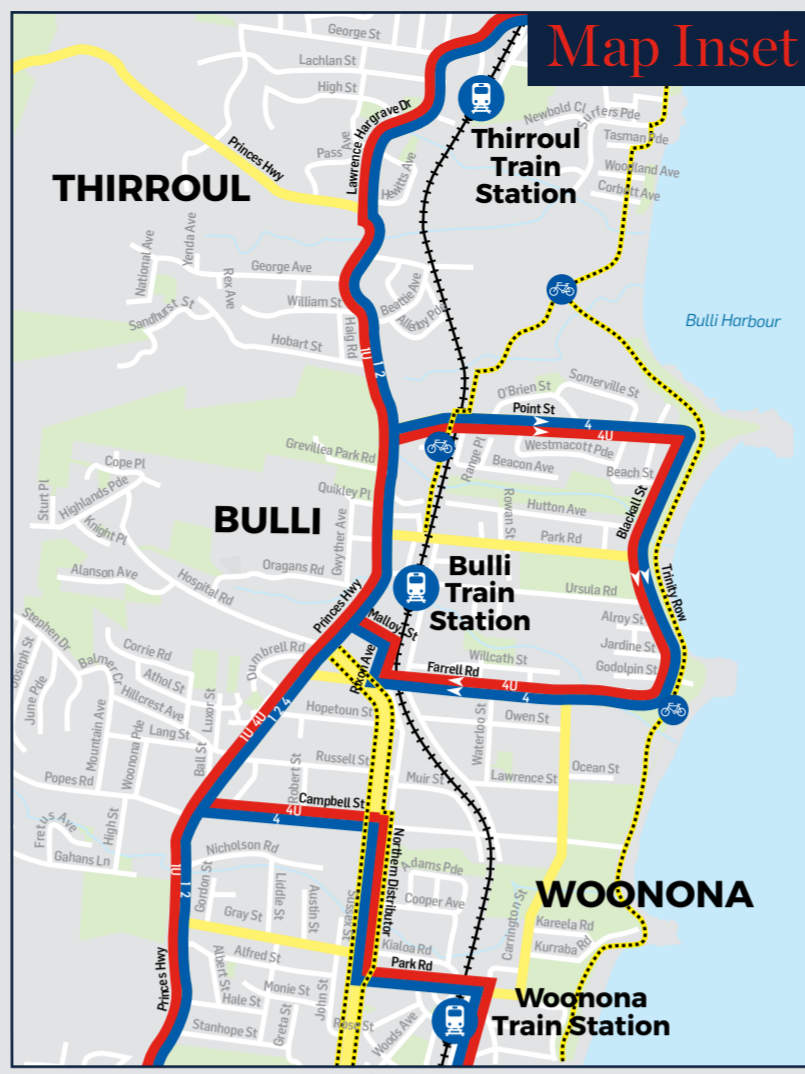
- ROUTE**
- 10** Austimmer to University via Thirroul, Woonona, Bulli, Corrimal & Fairy Meadow
 - 4U** Bulli to University via Pendlebury Loop & Railway Street, Woonona
 - 11** University to Wollongong via Keiraville, Westfield Figtree & Coniston
 - 41** Dapto to University of Wollongong via Kembla Grange, Unanderra, Figtree, West Wollongong & Keiraville
 - 53** Stockland Shellharbour to Wollongong University via Flinders, Shell Cove, Shellharbour Beach, Warilla, Primbee, Warrawang & Five Islands Road
 - 887** Campbelltown to UOW & Wollongong via Appin

OTHER LOCAL BUS SERVICES

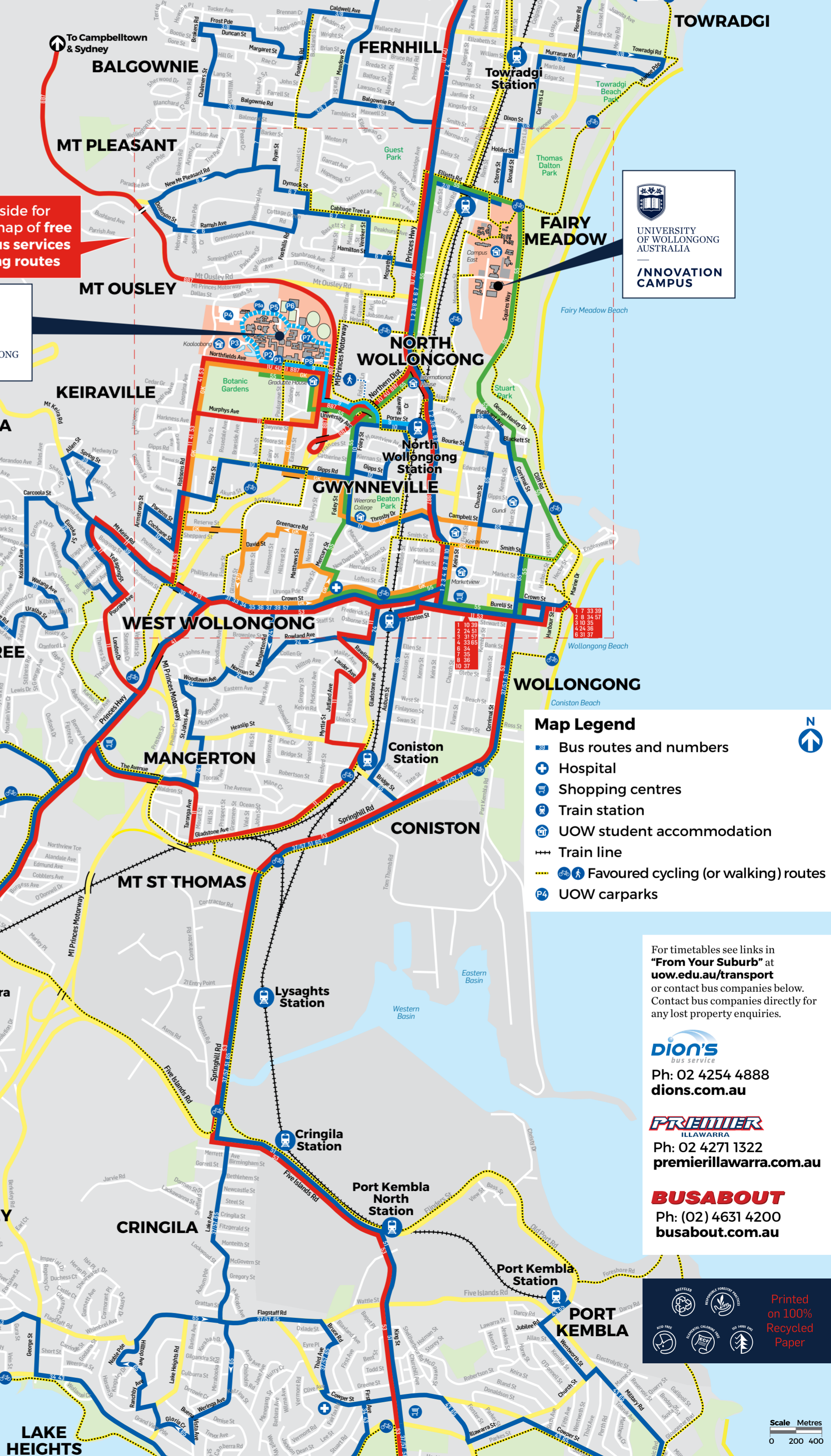
- ROUTE**
- 1** Austimmer to Wollongong via Thirroul, Woonona, Bulli, Corrimal & Fairy Meadow
 - 2** Stanwell Park to Wollongong via Scarborough, Austimmer, Thirroul, Corrimal & Fairy Meadow
 - 3** Wollongong Loop via Towradgi, Bellambi Point, Corrimal & Balgownie
 - 4** Bulli to Corrimal via Pendlebury Loop & Railway Street, Woonona. Extends to/from Wollongong during peak periods
 - 6** Mt Pleasant to Wollongong
 - 7** Bellambi to Wollongong via Corrimal, Tarrawanna & Balgownie
 - 8** Wollongong Loop via Balgownie, Corrimal, Bellambi Point & Towradgi
 - 10** Keiraville to Wollongong via North Wollongong Station, Gwynneville & Wollongong CBD
 - 15** Helensburgh to Stanwell Tops
 - 24** Westfield Figtree to Wollongong via Mt St Thomas & Mangerton
 - 31** West Dapto to Wollongong via Dapto, Unanderra, Figtree & Wollongong Hospital
 - 33** Penrose to Wollongong via Dapto, Koonawarra, Kanahooka, Unanderra, Figtree & Wollongong Hospital
 - 34** Warrawang to Wollongong via Northcliffe Drive, Berkeley, Nolan Street, Unanderra, Figtree & Wollongong Hospital
 - 35** Unanderra to Wollongong via Farmborough Heights, Figtree & Wollongong Hospital
 - 36** Kembla Heights to Wollongong via Unanderra
 - 37** Lake Link (Anti-Clockwise) via Figtree, Unanderra, Dapto, Albion Park, Oak Flats, Stockland Shellharbour, Warilla, Warrawang & Cringila
 - 39** Figtree to Wollongong via Figtree Heights & Mt Keira
 - 43** Dapto to Port Kembla via Koonawarra, Kanahooka, Berkeley, Northcliffe Drive & Warrawang
 - 51** Stockland Shellharbour to Wollongong via Mt Warrigal, Warilla, Lake Illawarra, Primbee, Warrawang & Five Islands Road
 - 57** Lake Link (Clockwise) via Warrawang, Warilla, Stockland Shellharbour, Oak Flats, Albion Park, Dapto, Unanderra & Figtree
 - 65** Port Kembla to North Beach via Warrawang, Lake Heights, Cringila & Coniston

Trip planning

Discover the best modes of transport to make your journey to the Wollongong Campus as quick and easy as possible. Check **"Travelling from your suburb"** at uow.edu.au/transport/suburban. Alternatively use the trip planner at transportnsw.info, or phone 131 500. Note that the GK Shuttle is not included on the trip planners.



↑ insert map



See other side for detailed map of free shuttle bus services and cycling routes



Map Legend

- Bus routes and numbers
- Hospital
- Shopping centres
- Train station
- UOW student accommodation
- Train line
- Favoured cycling (or walking) routes
- UOW carparks

For timetables see links in **"From Your Suburb"** at uow.edu.au/transport or contact bus companies below. Contact bus companies directly for any lost property enquiries.

dion's
bus service
Ph: 02 4254 4888
dions.com.au

PREMIER
ILLAWARRA
Ph: 02 4271 1322
premierillawarra.com.au

BUSABOUT
Ph: (02) 4631 4200
busabout.com.au



Printed on 100% Recycled Paper

Scale Metres
0 200 400